

## Directions

### ★ Monett, MO

[Search Nearby](#) | [Zoom to Street](#) | [Send to Cell](#) | [Send to OnStar](#)

Online Offers: [Motels in Monett](#) | [Monett Restaurants](#) | [Missouri Auto Insurance](#)

### Local Information »










See local events, movies, news & more.

[Edit](#) [Remove X](#)

[Move Up ^](#)

[Move Down v](#)

#### ▼ Directions from A to B:

- |   |   |         |   |
|---|---|---------|---|
|  | 1: Start out going EAST on W CLEVELAND AVE toward N CENTRAL AVE/MO-37.    | 0.0 mi  | <a href="#">Map</a>                         |
|  | 2: Turn LEFT onto N CENTRAL AVE/MO-37. Continue to follow MO-37.          | 17.4 mi | <a href="#">Map</a>   <a href="#">Avoid</a> |
|  | 3: Turn LEFT onto HIGH ST//44 BL/MO-37. Continue to follow I-44 BL/MO-37. | 2.3 mi  | <a href="#">Map</a>   <a href="#">Avoid</a> |
|  | 4: Turn RIGHT to stay on MO-37//44 BL.                                    | 0.5 mi  | <a href="#">Map</a>   <a href="#">Avoid</a> |
|  | 5: Merge onto I-44 W via the ramp on the LEFT toward JOPLIN.              | 10.6 mi | <a href="#">Map</a>   <a href="#">Avoid</a> |
|  | 6: Take the I-44-BL W/MO-66 W exit, EXIT 15, toward DUENWEG.              | 0.1 mi  | <a href="#">Map</a>   <a href="#">Avoid</a> |
|  | 7: Merge onto MO-66 W toward JOPLIN.                                      | 10.3 mi | <a href="#">Map</a>   <a href="#">Avoid</a> |
|  | 8: Turn RIGHT onto S SCHIFFERDECKER AVE/MO-P.                             | 0.3 mi  | <a href="#">Map</a>   <a href="#">Avoid</a> |
|  | 9: End at W 4th St & S Schifferdecker Ave Joplin, MO 64801                |         | <a href="#">Map</a>                         |

Estimated Time: 56 minutes Estimated Distance: 41.59 miles

### ★ W 4th St & S Schifferdecker Ave

Joplin, MO 64801

### Local Information »

See local events,

[Edit](#) [Remove X](#)

[Move Up ^](#)

[Move Down v](#)

